

# Rainfall frequency and extreme forecasts

—

## Wet days and Wet spells Outlooks June to August 2026

**Dr. Cedric VAN MEERBEECK<sup>1</sup>, Dr. Teddy ALLEN<sup>1</sup>, Dr. Simon MASON<sup>2</sup>,  
Dr. Ángel MUÑOZ<sup>2</sup>, Wazita Scott<sup>1</sup>, Dale Destin<sup>3</sup>**

<sup>1</sup>Caribbean Institute for Meteorology and Hydrology (CIMH), Barbados

<sup>2</sup>International Research Institute for Climate and Society (IRI), USA

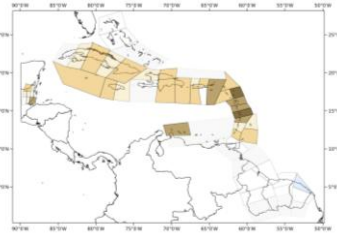
<sup>3</sup>Antigua and Barbuda Meteorological Services



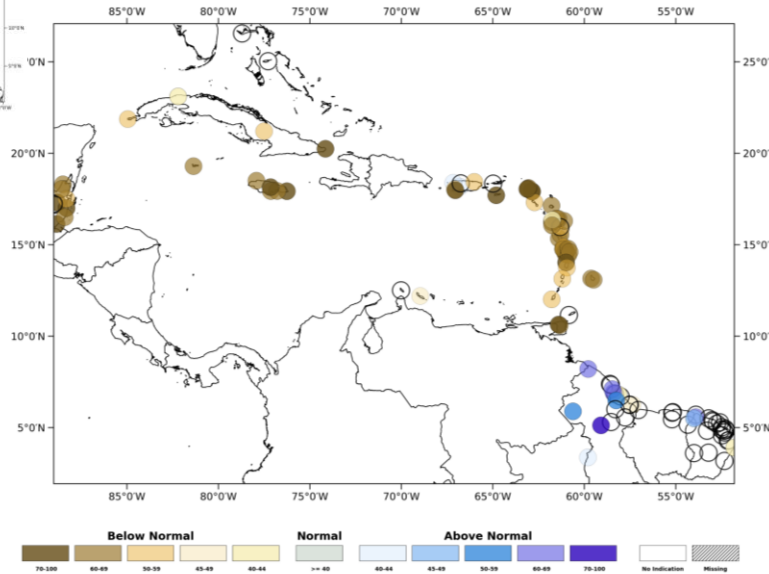
# Wet day frequency shifts

## Forecast for: June-July-August (JJA) 2026

Precipitation outlook



### Frequency of wet days in JJA 2026



USUALLY: Out of 92 days in JJA, there are about 30 to 45 wet days in relatively flat areas of Belize and the islands, but 50 to 65 in mountainous areas and in the coastal Guianas (ABC Islands: 5-15).

### FORECAST:

Rainfall totals in JJA are *likely* to be the usual or less across most of the region, but the usual or more in coastal French Guiana.

- Fewer wet days than usual are forecast across the Antilles, in Belize (*medium to high confidence*); more frequent wet days than usual are forecast for the coastal Guianas (*low to medium confidence*).

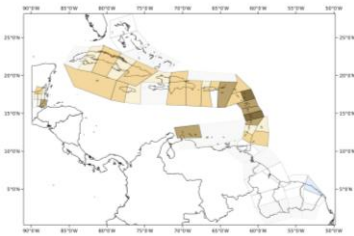
### IMPLICATIONS:

- Lingering wildfire potential in a few islands of the Antilles followed by a slower increase in rainfall disruptions of outdoor activities.
- Slower than usual increase in surface wetness could make environmental conditions less conducive to moisture related pests

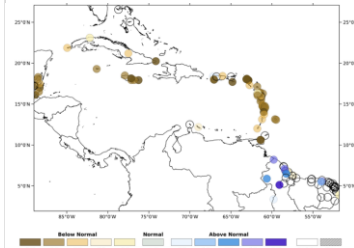
# Wet spells frequency shifts

## Forecast for: June-July-August (JJA) 2026

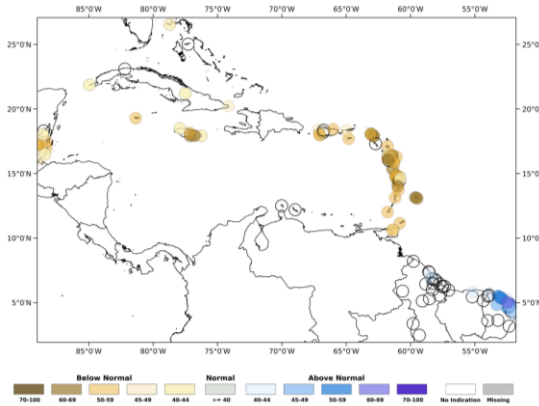
### Precipitation outlook



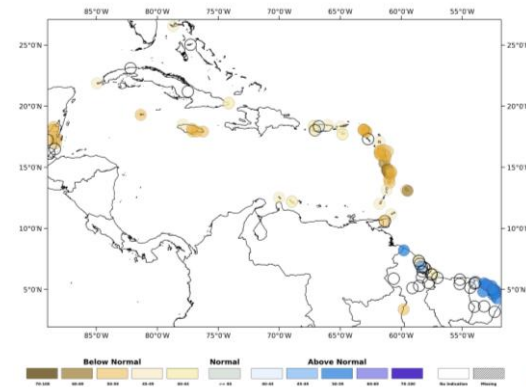
### Wet days outlook



### JJA 2026 frequency of 7-day wet spells



### JJA 2026 frequency of 7-day very wet spells



USUALLY: 3 to 6 wet spells (ABC Islands: up to 3) from June to August, with 1 to 3 ending up very wet (ABC Islands: up to 2).

### FORECAST:

Rainfall totals in JJA are *likely* to be the usual or less across most of the region, but the usual or more in coastal French Guiana.

- Fewer wet spells and very wet spells than usual along the Caribbean Islands and Belize (*medium to high confidence*), but the usual or slightly more spells in the coastal Guianas (*limited confidence*).

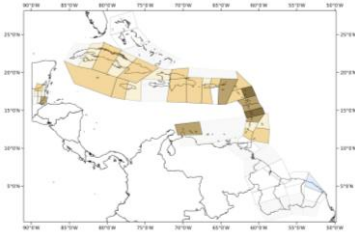
### IMPLICATIONS:

- Slower than usual recharge of large water reservoirs and soil moisture throughout the region in view of the faster than usual increasing number of wet spells into the wet season.
- Fewer than usual very wet spells translate to less frequent and less intense surface water runoff.
- Flood potential is expected to (1) increase from *moderate* in June and July to *high* in August in Belize and the islands; (2) decrease from *high* to *moderate* in August in the Guianas.

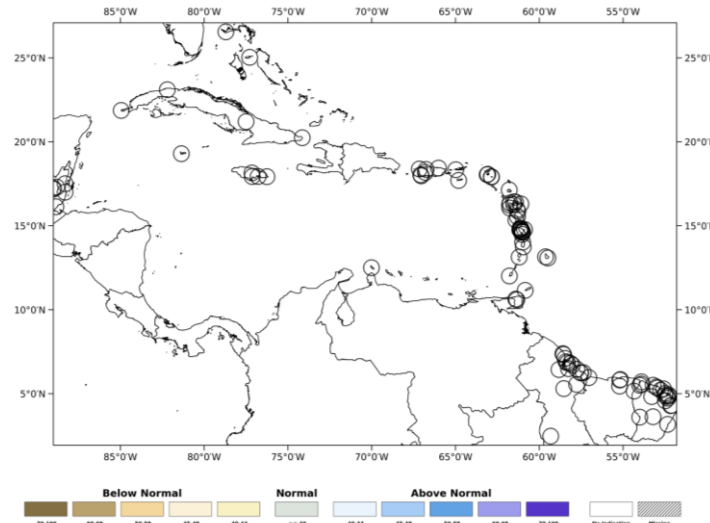
# Extreme wet spells frequency shifts

## Forecast for: June-July-August (JJA) 2026

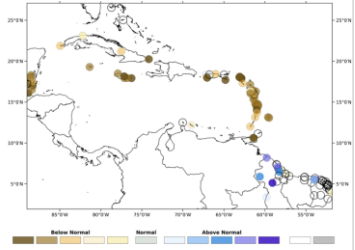
### Precipitation outlook



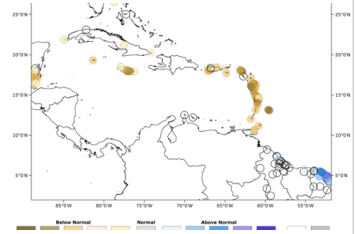
### JJA 2026 frequency of extreme (top 1%) 3-day wet spells



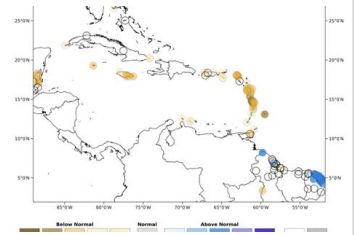
### Wet days outlook



### Wet spells outlook



### Very wet spells outlook



USUALLY: Up to 1 extreme wet spell occurs between June to August (ABC Islands: up to 1).

### FORECAST:

Rainfall totals in JJA are *likely* to be the usual or less across most of the region, but the usual or more in coastal French Guiana.

- **No significant changes from the usual chance of occurrence of extreme wet spells (*low confidence*).**

### IMPLICATIONS:

- In view of the chance of extreme wet spells increasing towards August in Belize and the islands the potential for flash floods and associated hazards is expected to increase from moderate to high. The inverse trend is expected in the Guianas by the end of August.



# June to August 2026

Station	No. of wet days		No. of 7-day wet spells (20% wettest)		No. of 7-day very wet spells (10% wettest)		No. of 3-day extremely wet spells (1% wettest)	
	Climatology	Forecast	Climatology	Forecast	Climatology	Forecast	Climatology	Forecast
Antigua(VC-Bird)	25-41	<b>21-34</b>	1-6	<b>1-4</b>	0-3	<b>0-2</b>	0-1	<b>0-0</b>
Aruba(Beatrix)	6-14	<b>8-10</b>	1-4	<b>1-3</b>	0-2	<b>0-1</b>	0-0	<b>0-0</b>
Bahamas(Freeport)	31-44	<b>39-40</b>	4-8	<b>4-7</b>	1-5	<b>1-5</b>	0-2	<b>0.8-1</b>
Bahamas(LPIA)	34-45	<b>42-42</b>	4-8	<b>6-8</b>	2-5	<b>3-4</b>	0-2	<b>0-0.6</b>
Barbados(CIMH)	35-46	<b>30-42</b>	2-7	<b>2-5</b>	0-4	<b>0-3</b>	0-1	<b>0-0</b>
Barbados(GAIA)	35-47	<b>30-42</b>	3-6	<b>2-5</b>	1-4	<b>0-3</b>	0-1	<b>0-0</b>
Belize(Belmopan)	36-53	<b>25-44</b>	3-7	<b>2-6</b>	1-5	<b>1-4</b>	0-2	<b>0.4-0.5</b>
Belize(Central-Farm)	32-44	<b>42-42</b>	3-8	<b>2-6</b>	1-5	<b>1-4</b>	0-1.1	<b>0-0</b>
Belize(Libertad)	28-41	<b>20-38</b>	2-6	<b>3-6</b>	0-4	<b>0-3</b>	-	-
Belize(Melinda)	37-53	<b>30-45</b>	2-6	<b>1-5</b>	1-3	<b>0-3</b>	0-1	<b>0-0</b>
Belize(PG-Airport)	33-48	<b>29-43</b>	2-7	<b>1-5</b>	1-4	<b>0-3</b>	0-1.1	<b>0-0.6</b>
Belize(Punta-Gorda)	52-71	<b>37-55</b>	6-11	<b>6-10</b>	2-9	<b>5-7</b>	0-3	<b>1.2-1.4</b>
Belize(Savannah)	40-53	<b>34-50</b>	4-7	<b>2-6</b>	1-5	<b>3-3</b>	-	-
Belize(Spanish-Lookout)	29-43	<b>34-39</b>	2-7	<b>2-6</b>	1-5	<b>2-4</b>	0-2	<b>0.6-0.7</b>
Belize(Tower-Hill)	28-42	<b>27-38</b>	3-8	<b>2-7</b>	1-5	<b>0-4</b>	-	-
Cayman(Grand-Cayman-Meteo)	25-42	<b>21-35</b>	2-7	<b>2-6</b>	1-5	<b>0-3</b>	0-1	<b>0-0</b>
Cuba(Cabo-San-Antonio)	29-42	<b>27-40</b>	5-8	<b>4-7</b>	2-5	<b>1-5</b>	0-1	<b>0-0</b>
Cuba(Camaguey)	27-39	<b>23-36</b>	4-7	<b>4-6</b>	1-4	<b>2-4</b>	0-1	<b>0-0</b>
Cuba(Casablanca)	22-39	<b>27-33</b>	3-7	<b>6-6</b>	1-5	<b>3-3</b>	0-1	<b>0-0</b>
Cuba(Punta-de-Maisi)	7-16	<b>4-11</b>	0-3	<b>0-3</b>	0-2	<b>0-2</b>	0-0	<b>0-0</b>
Curacao(TNCC)	8-18	<b>7-17</b>	1-3	<b>1-3</b>	0-1	<b>0-1</b>	-	-
Dominica(Canefield)	45-64	<b>36-54</b>	4-9	<b>3-6</b>	1-5	<b>1-4</b>	0-1	<b>0-0</b>
Dominica(Douglas-Charles)	53-67	<b>45-62</b>	2-7	<b>2-5</b>	1-4	<b>0-3</b>	0-1	<b>0-0</b>
French-Antilles(St-Barthelemy-Anse-d-Flamands)	27-42	<b>19-31</b>	1-6	<b>0-4</b>	0-4	<b>0-2</b>	0-1	<b>0-0</b>
French-Antilles(St-Barthelemy-Meteo)	25-43	<b>17-30</b>	1-6	<b>0-3</b>	0-3	<b>0-2</b>	0-1	<b>0-0</b>
French-Antilles(St-Martin-Grand-Case)	25-41	<b>20-34</b>	2-6	<b>1-4</b>	0-3	<b>0-2</b>	-	-
French-Antilles(St-Martin-Marigot-Gendarmerie)	28-51	<b>21-39</b>	1-5	<b>1-3</b>	0-3	<b>0-2</b>	0-1	<b>0-0</b>

brown is a decrease in frequency, light blue an increase, grey none are expected

# June to August 2026

Station	No. of wet days		No. of 7-day wet spells (20% wettest)		No. of 7-day very wet spells (10% wettest)		No. of 3-day extremely wet spells (1% wettest)	
	Climatology	Forecast	Climatology	Forecast	Climatology	Forecast	Climatology	Forecast
French-Guiana(Apatou)	51-64	<b>62-63</b>	2-6	<b>3-6</b>	1-3	<b>2-3</b>	0-1	<b>0-0</b>
French-Guiana(Awala-Yalimapo)	34-46	<b>39-44</b>	2-5	<b>3-5</b>	0-2	<b>1-2</b>	0-1	<b>0-0</b>
French-Guiana(Cacao)	61-70	<b>69-69</b>	1-4	<b>2-4</b>	0-2	<b>1-2</b>	0-0	<b>0-0</b>
French-Guiana(Camopi-SAPC)	51-62	<b>56-61</b>	1-4	<b>2-4</b>	0-2	<b>1-1</b>	0-0	<b>0-0</b>
French-Guiana(Camp-Sztuz)	59-69	<b>68-68</b>	1-3	<b>2-3</b>	0-2	<b>0-2</b>	0-0.1	<b>0-0</b>
French-Guiana(Cayenne-Matoury)	55-65	<b>63-63</b>	1-4	<b>2-5</b>	0-2	<b>0-2</b>	0-0	<b>0-0</b>
French-Guiana(Cayenne-Suzini)	38-54	<b>50-51</b>	1-4	<b>2-5</b>	0-2	<b>0-3</b>	0-1	<b>0-0</b>
French-Guiana(Charvein)	46-66	<b>51-75</b>	2-6	<b>4-5</b>	0-3	<b>2-2</b>	0-0	<b>0-0</b>
French-Guiana(Degrad-Cannes)	45-60	<b>55-56</b>	1-4	<b>2-6</b>	0-2	<b>0-3</b>	0-0	<b>0-0</b>
French-Guiana(Ile-Royale)	41-53	<b>49-50</b>	2-6	<b>3-6</b>	0-3	<b>1-4</b>	0-1	<b>0-0</b>
French-Guiana(Iracoubo)	49-64	<b>59-60</b>	2-5	<b>2-6</b>	0-3	<b>1-4</b>	0-1	<b>0-0</b>
French-Guiana(Kourou-CSG)	41-57	<b>51-52</b>	2-4	<b>2-5</b>	0-2	<b>1-2</b>	0-1	<b>0-0</b>
French-Guiana(Maripasoula)	51-68	<b>63-64</b>	2-5	<b>3-5</b>	0-3	<b>2-2</b>	0-1	<b>0-0</b>
French-Guiana(Montsinery)	54-63	<b>61-62</b>	1-3	<b>1-4</b>	0-1	<b>0-1</b>	0-0	<b>0-0</b>
French-Guiana(Regina)	57-69	<b>67-68</b>	1-4	<b>2-5</b>	0-2	<b>0-2</b>	0-0	<b>0-0</b>
French-Guiana(Roura)	58-73	<b>70-71</b>	1-4	<b>2-5</b>	0-3	<b>0-3</b>	0-0	<b>0-0</b>
French-Guiana(Saint-Elie)	51-65	<b>62-63</b>	1-5	<b>1-6</b>	0-2	<b>0-3</b>	0-1	<b>0-0</b>
French-Guiana(Saint-Georges)	47-57	<b>46-58</b>	1-3	<b>1-3</b>	0-1	<b>0-1</b>	-	-
French-Guiana(Saint-Laurent)	55-66	<b>60-68</b>	2-6	<b>4-5</b>	0-4	<b>2-2</b>	0-1	<b>0-0</b>
French-Guiana_Saul_SAPC	46-61	<b>57-58</b>	1-4	<b>2-5</b>	0-3	<b>1-3</b>	0-1	<b>0-0</b>
French-Guiana(Savane-Combi)	43-55	<b>49-53</b>	1-5	<b>2-6</b>	0-2	<b>1-3</b>	0-1	<b>0-0</b>
French-Guiana(Sinamary)	43-51	<b>49-50</b>	1-4	<b>2-5</b>	0-2	<b>0-2</b>	0-0.5	<b>0-0</b>
French-Guiana(Tonate)	53-65	<b>58-62</b>	1-5	<b>3-3</b>	0-3	<b>1-2</b>	0-1	<b>0-0</b>
Grenada(MBIA)	39-51	<b>37-48</b>	3-7	<b>2-7</b>	1-4	<b>1-4</b>	0-1	<b>0.4-0.4</b>
Guadeloupe(Gourbeyre-Gros-Morne-Dole)	62-77	<b>59-75</b>	2-6	<b>1-5</b>	1-4	<b>0-3</b>	-	-
Guadeloupe(Grand-bourg-les-basses-Aero)	40-53	<b>35-50</b>	2-6	<b>2-5</b>	1-4	<b>0-2</b>	0-1	<b>0-0</b>
Guadeloupe(La-Desirade-Gendarmerie)	34-45	<b>29-41</b>	2-6	<b>1-4</b>	0-3	<b>0-2</b>	0-1	<b>0-0</b>
Guadeloupe(Le-Raizet-Aero)	38-52	<b>34-49</b>	2-6	<b>1-4</b>	1-3	<b>0-2</b>	0-0	<b>0-0</b>
Guadeloupe(Petit-Canal-Gros-Cap)	34-50	<b>30-45</b>	2-5	<b>1-4</b>	0-3	<b>0-2</b>	0-0.7	<b>0-0</b>
Guadeloupe(Pointe-Noire-Bellevue)	48-59	<b>39-54</b>	4-8	<b>3-6</b>	1-6	<b>1-4</b>	0-1	<b>0.4-0.4</b>
Guadeloupe(Port-Louis-Gendarmerie)	36-51	<b>28-44</b>	2-5	<b>1-5</b>	1-4	<b>0-3</b>	0-1	<b>0-0</b>
Guadeloupe(Saint-Louis-Presbytere)	52-69	<b>62-67</b>	2-6	<b>1-4</b>	1-3	<b>0-2</b>	0-0	<b>0-0</b>
Guadeloupe(Sainte-Rose-Clugny)	34-49	<b>33-49</b>	3-7	<b>3-6</b>	1-4	<b>0-4</b>	0-1	<b>0-0</b>
Guadeloupe(Vieux-Habitants-Gend-SAPC)	30-48	<b>22-39</b>	3-9	<b>2-6</b>	1-5	<b>1-4</b>	0-2	<b>0-0</b>

brown is a decrease in frequency, light blue an increase, grey none are expected

# June to August 2026

Station	No. of wet days		No. of 7-day wet spells (20% wettest)		No. of 7-day very wet spells (10% wettest)		No. of 3-day extremely wet spells (1% wettest)	
	Climatology	Forecast	Climatology	Forecast	Climatology	Forecast	Climatology	Forecast
Guyana(Aishalton)			4-9	<b>7-8</b>			0-2	<b>0.9-1</b>
Guyana(Albion-Front)	37-52	<b>34-51</b>	3-8	<b>4-7</b>	2-5	<b>2-4</b>	0-1.1	<b>0-0.1</b>
Guyana(Apaikwa)			3-7	<b>5-6</b>			0-1	<b>0-0</b>
Guyana(Blairmont-Front)	45-56	<b>50-54</b>	4-8	<b>6-8</b>	2-5	<b>3-4</b>	0-1	<b>0-0</b>
Guyana(Charity)	32-58	<b>51-54</b>	1-6	<b>4-5</b>	0-4	<b>1-3</b>	0-1	<b>0-0</b>
Guyana(De-Kindren-Back)	51-67	<b>63-65</b>	3-7	<b>5-6</b>	1-5	<b>3-3</b>	0-1	<b>0-0</b>
Guyana(Ebini)	48-62	<b>57-61</b>	4-9	<b>6-9</b>	2-5	<b>4-5</b>	0-2	<b>0.8-0.8</b>
Guyana(Enmore-Front)	43-60	<b>39-63</b>	2-8	<b>4-7</b>	0-4	<b>3-3</b>	0-1	<b>0-0</b>
Guyana(Georgetown)	51-61	<b>50-63</b>	3-6	<b>5-6</b>	1-4	<b>3-3</b>	0-1	<b>0-0</b>
Guyana(Great-Falls)	50-67	<b>60-67</b>	4-9	<b>6-9</b>	2-6	<b>4-5</b>	0-2	<b>0.2-0.3</b>
Guyana(Kamarang)	60-75	<b>63-79</b>	6-9	<b>7-9</b>	3-6	<b>5-5</b>	-	-
Guyana(La-Bagat)	30-58	<b>45-73</b>	3-8	<b>5-8</b>	2-4	<b>2-6</b>	0-1	<b>0-0</b>
Guyana(Lethem)	46-64	<b>47-67</b>	6-10	<b>6-10</b>	3-7	<b>2-6</b>	-	-
Guyana(Mabaruma)	51-70	<b>59-87</b>	2-7	<b>4-9</b>	0-4	<b>1-7</b>	-	-
Guyana(Mards)			3-7	<b>5-6</b>	0-0	<b>0-0</b>	0-1	<b>0-0</b>
Guyana(Mc-Nabb-Back)	45-58	<b>55-56</b>	2-6	<b>5-6</b>	1-3	<b>2-3</b>	0-1	<b>0-0</b>
Guyana(New-Amsterdam)	45-57	<b>50-55</b>	4-8	<b>5-8</b>	2-5	<b>3-4</b>	0-2	<b>0-0.1</b>
Guyana(Onderneeming)	30-59	<b>40-74</b>	3-6	<b>4-9</b>	1-4	<b>3-3</b>	0-1	<b>0-0</b>
Guyana(Surama)	13-48	<b>31-97</b>	4-8	<b>7-8</b>	1-6	<b>4-5</b>	-	-
Guyana(Timehri)	55-68	<b>57-74</b>	3-8	<b>5-8</b>	0-6	<b>3-5</b>	0-1	<b>0-0</b>
Guyana(Wismar)	59-71	<b>68-68</b>	4-8	<b>7-7</b>	2-6	<b>4-4</b>	-	-
Jamaica(Bodles-AWS)	5-23	<b>4-14</b>	1-5	<b>0-3</b>	0-4	<b>0-2</b>	0-1	<b>0-0</b>
Jamaica(Duckenfield-AWS)	17-39	<b>13-30</b>	1-7	<b>0-4</b>	0-4	<b>0-2</b>	0-1	<b>0-0</b>
Jamaica(Manley)	6-22	<b>4-14</b>	1-6	<b>0-4</b>	0-3	<b>0-2</b>	0-1	<b>0-0</b>
Jamaica(Sangster)	18-31	<b>14-27</b>	2-5	<b>1-5</b>	0-3	<b>0-3</b>	-	-
Jamaica(Worthy-Park)	23-40	<b>17-31</b>	1-6	<b>0-5</b>	0-4	<b>0-3</b>	0-1	<b>0-0</b>

brown is a decrease in frequency, light blue an increase, grey none are expected

# June to August 2026

Station	No. of wet days		No. of 7-day wet spells (20% wettest)		No. of 7-day very wet spells (10% wettest)		No. of 3-day extremely wet spells (1% wettest)	
	Climatology	Forecast	Climatology	Forecast	Climatology	Forecast	Climatology	Forecast
Martinique(Ajoupa-Bouillon-Eden)	71-80	<b>66-77</b>	3-6	<b>3-5</b>	1-3	<b>1-2</b>	0-1	<b>0-0</b>
Martinique(Bassepointe-Chal)	54-73	<b>48-67</b>	3-7	<b>2-5</b>	1-4	<b>0-3</b>	0-1	<b>0-0</b>
Martinique(Diamant-Jacqua)	41-59	<b>35-49</b>	3-7	<b>2-6</b>	1-5	<b>0-3</b>	0-1	<b>0-0</b>
Martinique(Fond-Saint-Denis-Cadet)	61-75	<b>59-74</b>	3-7	<b>3-6</b>	1-4	<b>1-3</b>	0-1	<b>0.8-0.8</b>
Martinique(Fort-de-France-Desaix)	51-63	<b>46-59</b>	3-7	<b>2-5</b>	1-4	<b>0-3</b>	0-1	<b>0-0</b>
Martinique(Fort-de-France-Donis)	65-78	<b>60-73</b>	2-6	<b>1-5</b>	1-4	<b>0-3</b>	0-1	<b>0-0</b>
Martinique(Lamentin-Aero)	53-67	<b>47-59</b>	3-7	<b>2-6</b>	1-5	<b>0-3</b>	0-1	<b>0-0</b>
Martinique(Macouba-Bell)	59-71	<b>55-68</b>	2-6	<b>1-5</b>	1-3	<b>0-2</b>	0-1	<b>0-0</b>
Martinique(Morne-Rouge-Champ)	73-84	<b>69-81</b>	2-6	<b>2-5</b>	1-4	<b>0-3</b>	0-1	<b>0-0</b>
Martinique(Saint-Joseph-Lezard)	58-70	<b>53-67</b>	3-7	<b>2-5</b>	1-4	<b>0-3</b>	0-1	<b>0-0</b>
Martinique(Saint-Pierre-Depaz)	51-68	<b>49-61</b>	3-7	<b>3-6</b>	1-4	<b>0-3</b>	0-1	<b>0.6-0.7</b>
Martinique(Sainte-Anne-Seci)	45-58	<b>42-55</b>	2-7	<b>2-6</b>	0-4	<b>0-3</b>	-	-
Martinique(Trinite-Caravel)	33-49	<b>26-44</b>	3-6	<b>2-5</b>	1-4	<b>0-2</b>	0-1	<b>0-0</b>
Martinique(Vauclin)	39-53	<b>35-47</b>	2-7	<b>1-5</b>	1-3	<b>0-3</b>	-	-
Puerto-Rico(Adjuntas)	31-53	<b>35-54</b>	2-6	<b>2-5</b>	0-4	<b>1-3</b>	0-1	<b>0-0</b>
Puerto-Rico_Arecibo_Observatory	39-55	<b>41-58</b>	3-7	<b>5-6</b>	1-4	<b>2-2</b>	0-1	<b>0-0</b>
Puerto-Rico(Coloso)	17-30	<b>13-28</b>	4-9	<b>3-8</b>	2-5	<b>2-5</b>	0-2	<b>0-0</b>
Puerto-Rico(Lajas-Substation)	9-20	<b>3-13</b>	1-6	<b>0-5</b>	0-4	<b>2-2</b>	0-1	<b>0-0</b>
Puerto-Rico(Magueyes-Island)	32-53	<b>27-46</b>	0-6	<b>0-5</b>	0-3	<b>0-2</b>	0-1.1	<b>0-0</b>
Puerto-Rico(San-Juan)	32-49	<b>31-51</b>	2-7	<b>2-6</b>	1-5	<b>1-3</b>	0-1	<b>0-0</b>
St-Kitts-Nevis(St-Kitts-RLBAirport)	27-41	<b>19-36</b>	1-6	<b>2-4</b>	0-3	<b>1-2</b>	-	-
St-Lucia(GFLCharles)	51-65	<b>43-55</b>	3-7	<b>2-6</b>	1-5	<b>0-4</b>	0-1	<b>0-1</b>
St-Lucia(Hewanorra)	41-56	<b>37-53</b>	3-7	<b>2-6</b>	1-4	<b>0-3</b>	0-1	<b>0-0</b>
St-Maarten(TNCM)	29-46	<b>22-37</b>	1-5	<b>0-4</b>	0-4	<b>0-2</b>	0-1	<b>0-0</b>
St-Vincent(ET-Joshua)	43-63	<b>47-61</b>	3-8	<b>2-6</b>	1-4	<b>0-3</b>	0-1	<b>0-0</b>
Suriname(Cultuurtuin)	51-66	<b>61-66</b>			0-0	<b>0-0</b>	0-2.4	<b>0-0</b>
Suriname(Nieuw-Nickerie)	43-56	<b>46-56</b>	4-8	<b>6-7</b>	2-5	<b>4-4</b>	0-1	<b>0-0.4</b>
Suriname(Zanderij)	50-62	<b>51-63</b>	3-7	<b>5-6</b>	1-5	<b>3-3</b>	0-1	<b>0-0</b>
Suriname(Zorg-en-Hoop)	45-60	<b>57-58</b>	4-7	<b>5-7</b>	1-5	<b>3-4</b>	0-1	<b>0-0</b>
Trinidad-and-Tobago(Tobago-Crown-Point)	39-49	<b>48-48</b>	3-7	<b>3-7</b>	1-4	<b>1-4</b>	0-1	<b>0-0</b>
Trinidad-and-Tobago(Trinidad-Piarco)	51-61	<b>46-57</b>	4-8	<b>4-8</b>	2-5	<b>4-4</b>	0-1	<b>0.9-0.9</b>
Trinidad-and-Tobago(Trinidad-UWI-St-Augustine)	39-57	<b>29-48</b>	4-8	<b>2-7</b>	0-6	<b>0-4</b>	0-1	<b>0.6-0.7</b>
USVI(St-Croix)	21-38	<b>14-28</b>	1-5	<b>1-4</b>	0-3	<b>1-2</b>	0-0	<b>0-0</b>
USVI(St-Thomas)	22-37	<b>27-33</b>	2-6	<b>1-5</b>	0-3	<b>0-2</b>	0-1	<b>0-0</b>

brown is a decrease in frequency, light blue an increase, grey none are expected



**CARICOF**  
CARIBBEAN CLIMATE OUTLOOK FORUM

**Regional climate data, information, tools,  
experimental and operational products  
are available at**

**<https://rcc.cimh.edu.bb>**

Coordination: Caribbean Institute for Meteorology & Hydrology  
Contact: [caricof@cimh.edu.bb](mailto:caricof@cimh.edu.bb)

Author(s): Dr. Teddy Allen – *Asst. Climatologist*  
Dr. Cédric J. Van Meerbeeck – *Climatologist*  
([cmeerbeeck@cimh.edu.bb](mailto:cmeerbeeck@cimh.edu.bb))

The prototype for this product was developed in 2015 with the generous support of (1) the American People through the USAID funded BRCCC Programme.

Development Team: Dr. Cedric J. VAN MEERBEECK<sup>1</sup>, Dr. Teddy Allen<sup>1,2</sup>, Dr. Simon MASON<sup>2</sup>

<sup>1</sup>Caribbean Institute for Meteorology and Hydrology (CIMH), Barbados;

<sup>2</sup>Formerly at: International Research Institute for Climate and Society (IRI), USA



**CARICOF**  
CARIBBEAN CLIMATE OUTLOOK FORUM