



**HIGHLIGHTS:** As we approach the Hurricane season months ( June 1<sup>st</sup> –November 30<sup>th</sup>), residents of St. Vincent and the Grenadines should stay alert to changing weather patterns. Be prepared! View various bulletins and outlooks issued by the Caribbean [Regional Climatic Centre](#) (Health, Agriculture, Heat Outlook etc.) Read the Caribbean Agro-Climatic bulletin of [CarisAM](#) and other national bulletins.

## April 2026 Summary

April was characterized by generally stable atmospheric conditions, with no major disruptive weather systems observed along with limited rainfall activity. A notable feature throughout the month was the periodic haze intrusion resulting in reduced visibility across the islands. However, during the later part of the month visibility conditions gradually improved as haze concentrations lessened. Winds were mostly light with a few gusty periods observed. The total rainfall recorded at the **Argyle International Airport (A.I.A)** for March was **39.3 mm** (~1.54 inches). Island-wide, the highest monthly rainfall total was **213.7 mm** (~8.40 inches) recorded at the **Dallaway Station**.

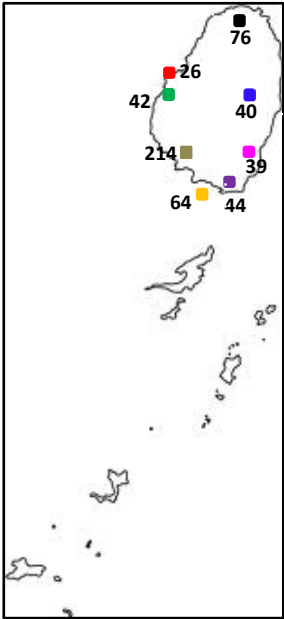
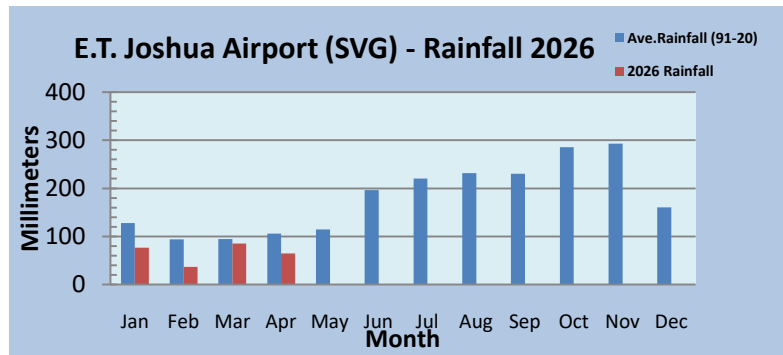


Fig 1: Rainfall Stations

KeyFig1	Station-Location	Rainfall (mm)
●	Argyle Int'l - Airport	39.3
●	E.T Joshua-Arnos Vale	64.3
●	Belle Isle	42.4
●	Rabacca	40.4
●	Belmont Agri.	26.1
●	Rivulet Climo.	43.5
●	Dallaway	213.7
●	Owia	75.5



Tables 1&2: April, 2026: Rainfall across SVG.

The **highest maximum temperature**, 32.5°C, was recorded on the 11<sup>th</sup>; while the **lowest minimum temperature** was 21.2°C, recorded on the 20<sup>th</sup>. The **Average maximum temperature** was 30.0°C and **Average minimum temperature** was 23.0°C. **Average daily mean temperature** was 26.5°C.

The **maximum wind gust** for March is currently unavailable.

## Forecast Information

KeyFig1	Station-Location	Temperature (°C)
●	E.T Joshua-Arnos Vale	30.5-30.8

Table 3: May-Jun-Jul 2026 usual range of temperature (between lower and upper threshold values)

## National Temperature Outlook: May-Jun-Jul 2026 for SVG

- **Air Temperature:** Day and night time temperatures are predicted to be above the usual.
- **Sea Surface Temperatures (SSTs):** Sea surface temperatures around the Caribbean are warmer than usual.

KeyFig1	Station-Location	Rainfall (mm)
●	E.T Joshua-Arnos Vale	432.7 –496.8

Table 4: May-Jun-Jul 2026 usual range of rainfall (between lower and upper threshold values).

## National Rainfall Outlook: May-Jun-Jul 2026 for SVG

- Rainfall is likely to be the usual or below.
- Drought conditions ongoing in some areas across SVG

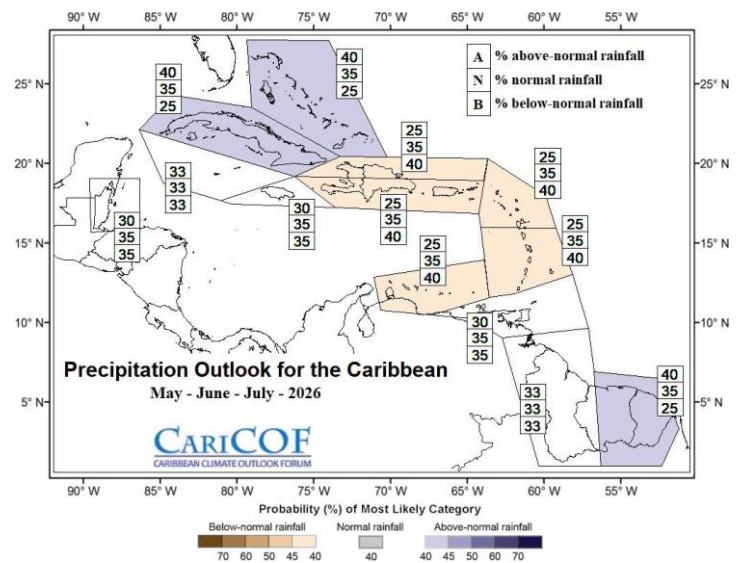


Fig 2: Regional Precipitation Outlook for May-Jun-Jul 2026

## Advisory Statements

**Water:** The Central Water and Sewerage Authority (CWSA) continues to ration water in some areas due to ongoing drought conditions. The public should ensure that adequate quantities of water are stored for use during times of disruption. Strict conservation measures should also be observed.

**Health:** Temperatures are expected to be warmer than usual, and while major heat stress is not anticipated, the public is advised to stay hydrated and avoid prolonged exposure to the heat. Individuals who have underlying respiratory or cardiovascular conditions are urged to remain cautious as slight heat stress could aggravate these conditions. Saharan dust event may persist; therefore, attention should be placed on monitoring and providing timely updates to reduce the risk of exacerbations of respiratory illness in vulnerable individuals. Additionally, because warmth and localized rain favor mosquito breeding, fogging operations should continue to mitigate vector-borne diseases.

**Agriculture:** To ensure food security, farmers are encouraged to implement efficient irrigation and water harvesting techniques. Key strategies include, selecting drought-resistant crop varieties, applying mulching and organic matter to improve soil moisture retention, and securing adequate feed for livestock.

**Tourism:** With less rainfall activity expected during the Dry Season, visitors can enjoy more outdoors activities. However, visitors are advised to be aware of the frequent rough sea swells during this time of the year. Hoteliers should also be mindful of the possibility of drought in some areas and plan accordingly.

Moon Phases 2026				
May	LQ 09 <sup>th</sup>	NM 16 <sup>th</sup>	FQ 23 <sup>rd</sup>	FM 31 <sup>st</sup>
Jun	LQ 08 <sup>th</sup>	NM 14 <sup>th</sup>	FQ 21 <sup>st</sup>	FM 29 <sup>th</sup>

**Disclaimer:** The St. Vincent and the Grenadines Meteorological Services makes no warranties, either expressed or implied, concerning the accuracy, completeness, reliability, or suitability of the forecast or outlook contained in this document, and will NOT be liable for any actions taken in reliance thereon. The information may be used freely by the public with appropriate acknowledgement of its source, but shall not be modified in content and then presented as original material.