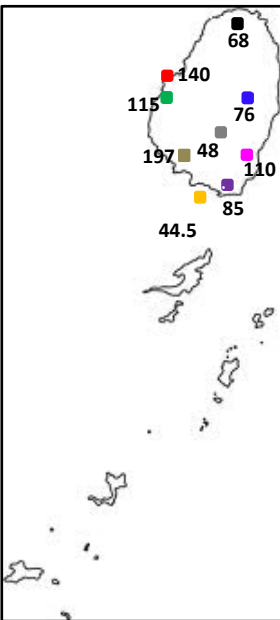




HIGHLIGHTS: As the dry season (December 01st – May 31st) continues, residents of St. Vincent and the Grenadines should stay alert to changing weather patterns. View various bulletins and outlooks issued by the Caribbean [Regional](#) Climatic Centre (Health, Agriculture, Heat Outlook etc.) Read the Caribbean Agro-Climatic bulletin of [CariSAM](#) and other national bulletins.



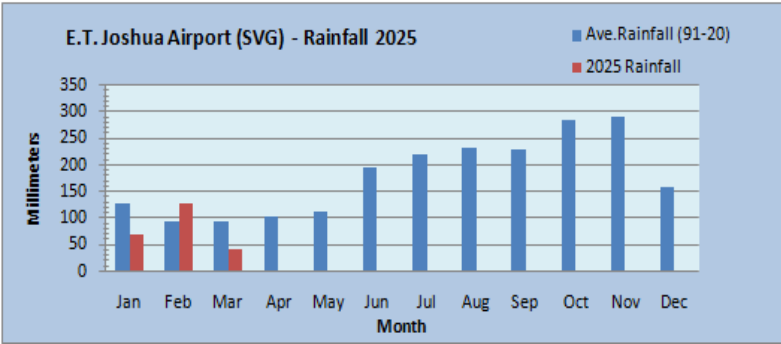
March 2025 Summary

In March, St. Vincent and the Grenadines experienced stable and pleasant weather conditions. The Atlantic high pressure system was the dominant feature during this period, contributing to fair to occasionally cloudy and slightly hazy conditions with a few isolated showers. Winds were predominantly from the southeast and sea conditions were slight to moderate with swells ranging from 1.0 m to 1.5 m.

The total rainfall for the month of **March** at the **Argyle International Airport (A.I.A)** was **25.2 mm** (~0.9 inches). Island-wide, the highest monthly rainfall total was **306.3 mm** (~12.0 inches) recorded at the **Hermitage Station**.

Fig 1: Rainfall Stations

KeyFig1	Station-Location	Rainfall (mm)
●	Argyle Int'l - Airport	25.2
●	E.T Joshua-Arnos Vale	44.5
●	Belle Isle	115.3
●	Rabacca	76.4
●	Belmont Agri.	139.5
●	Rivulet Climo.	84.5
●	Dallaway	196.7
●	Owia	68.0
●	Dumbarton	48.0



Tables 1&2: March, 2025: Rainfall across SVG.

The **highest maximum temperature**, 32.5°C was recorded on the 20th; the **lowest minimum temperature** was 20.4°C, recorded on the 23rd. The **Average maximum temperature** was 30.4°C and **Average minimum temperature** was 22.5°C. **Average daily mean temperature** was 26.4°C.

The **maximum wind gust** for March is currently unavailable.

Forecast Information

KeyFig1	Station-Location	Temperature (°C)
●	E.T Joshua-Arnos Vale	30.2-30.6

Table 3: Apr-May-June 2025 usual range of temperature (between lower and upper threshold values)

National Temperature Outlook: Apr-May -June 2025 for SVG

- **Air Temperature:** Day and night time temperatures are predicted to be above the usual.
- **Sea Surface Temperatures (SSTs):** Warm sea surface temperatures in the Caribbean Sea with higher air temperature with above average.

KeyFig1	Station-Location	Rainfall (mm)
●	E.T Joshua-Arnos Vale	300.4-453.7

Table 4: Apr-May-June 2025 usual range of rainfall (between lower and upper threshold values).

National Rainfall Outlook: Apr-May –June 2025 for SVG

- Rainfall is likely to be the usual or higher.
- Drought is not an immediate a concern across SVG.

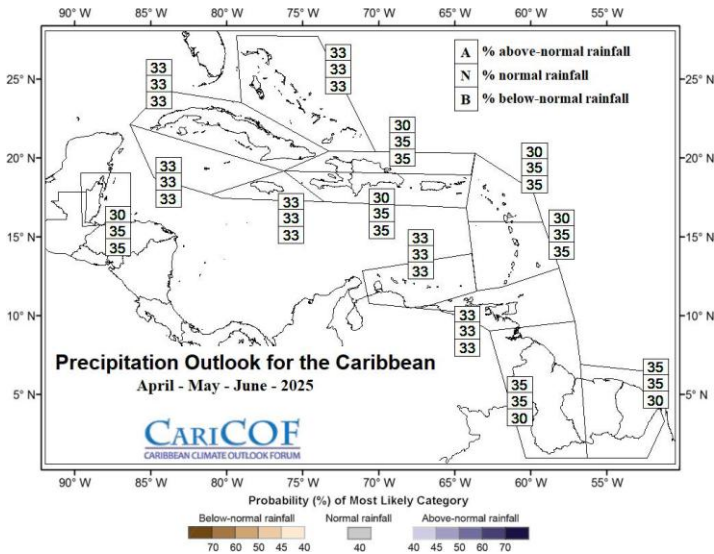


Fig 5: Regional Precipitation Outlook for Apr-May-June 2025

Advisory Statements

Water: The Central Water and Sewage Authority (CWSA) should continue to urge the public to conserve water. All pipe leaks should be reported and repaired immediately to avoid wastage

Health: Morbidity from excessive heat due to high temperatures across the region could become an issue for the upcoming months. Saharan dust episodes could become frequent, therefore attention should be placed on monitoring and updates to reduce the risk of exacerbations of respiratory illness in susceptible persons. Anti-mosquito fogging operations should continue as the presence of stagnant water after rainfall may promote the breeding of mosquitoes.

Agriculture: To ensure food security, farmers are strongly advised to make preparations to employ conservation and irrigation practices. Planting more resilient crops during this period should be considered. Soil conservation should be practices as sudden downpours can cause soil erosion.

Tourism: Hoteliers should continue to practice water conservation. Visitors need to be advised as a transition is made into the heat season. Also, prepare for frequent rainfall activity into the months of June.

Moon Phases 2025				
Apr	LQ 20 th	NM 27 th	FQ 04 th	FM 12 th
May	LQ 20 th	NM 26 th	FQ 04 th	FM 12 th

Disclaimer: The St. Vincent and the Grenadines Meteorological Services makes no warranties, either expressed or implied, concerning the accuracy, completeness, reliability, or suitability of the forecast or outlook contained in this document, and will NOT be liable for any actions taken in reliance thereon. The information may be used freely by the public with appropriate acknowledgement of its source, but shall not be modified in content and then presented as original material.