






PROTOTYPE flash flood potential outlook – July to September 2024

Dr. Cedric VAN MEERBEECK

Caribbean Institute for Meteorology and Hydrology (CIMH), Barbados

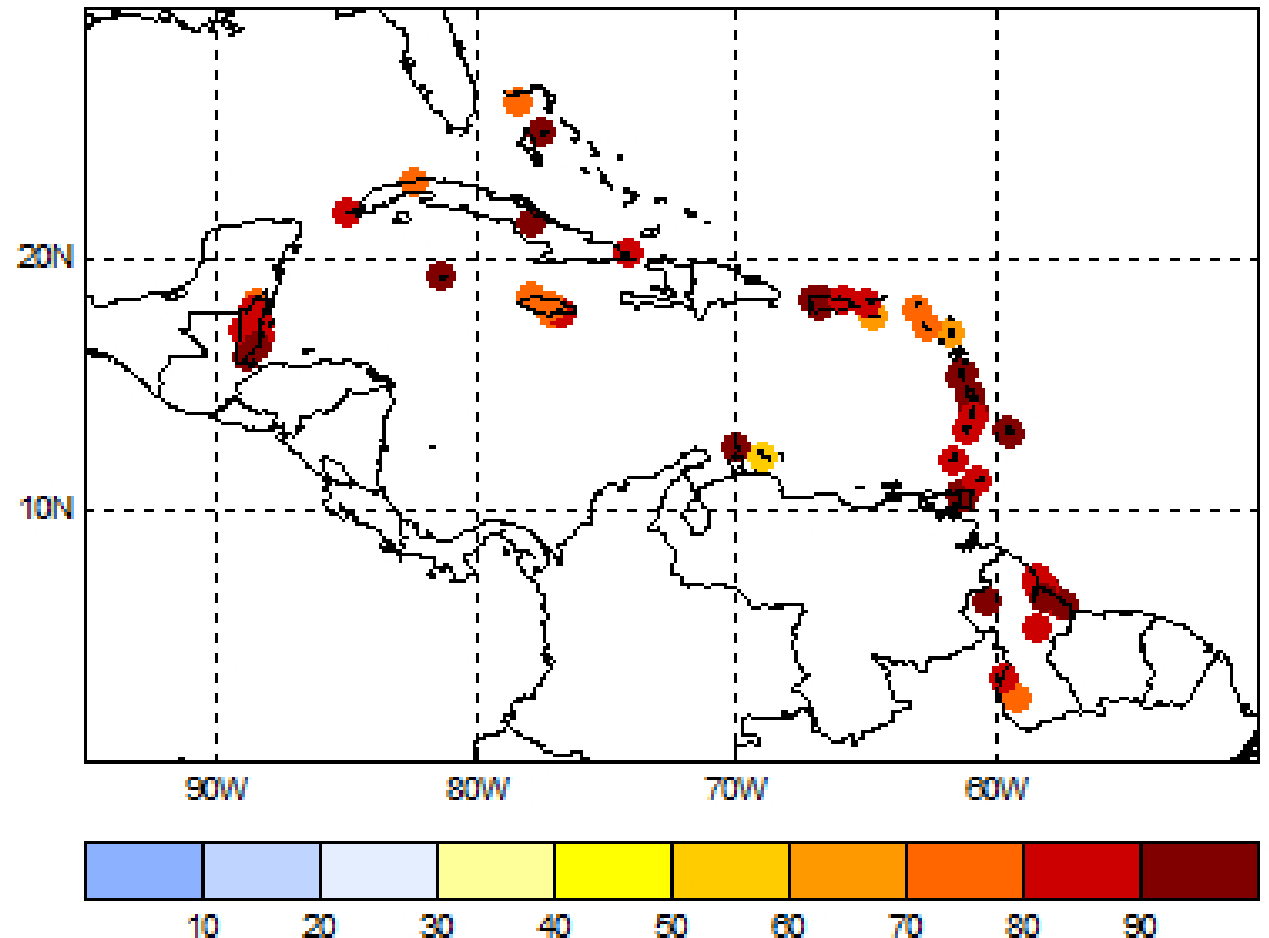
Picture credits: Barbados Today; Rosalind Blenman (Barbados Met Service, Desiree Neverson SVG Met Office; <https://www.cnc3.co.tt/press-release/rowley-national-disaster>; <https://reliefweb.int/report/trinidad-and-tobago/trinidad-and-tobago-floods-flash-note-no-01-24-october-2018>

Flash flood potential associated with excessive rainfall* in Jul. – Aug. – Sep. 2024

Flash flood potential	Colour codes	Probability of excessive rainfall* event
EXTREMELY HIGH		>80%
HIGH		50-80%
MODERATE		20-50%
SLIGHT		10-20%
MARGINAL		0-10%

* excessive rainfall is defined here as at least 30 mm of rainfall within a 24-hour period

Probability excessive rainfall event July to Sept. 2024



FORECAST: *Extremely high* flash flood potential in Barbados, Belize, Cayman Is., Puerto Rico, Trinidad & Tobago, Windward Is.;

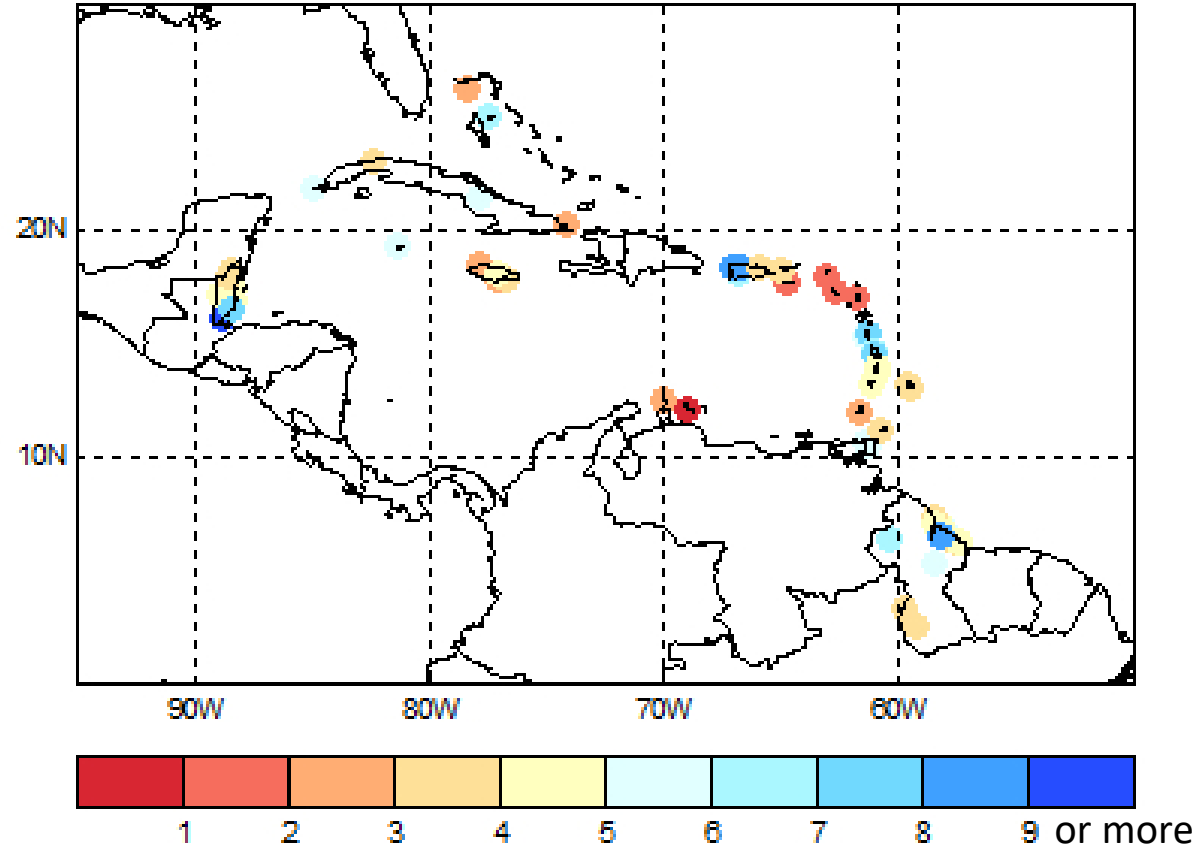
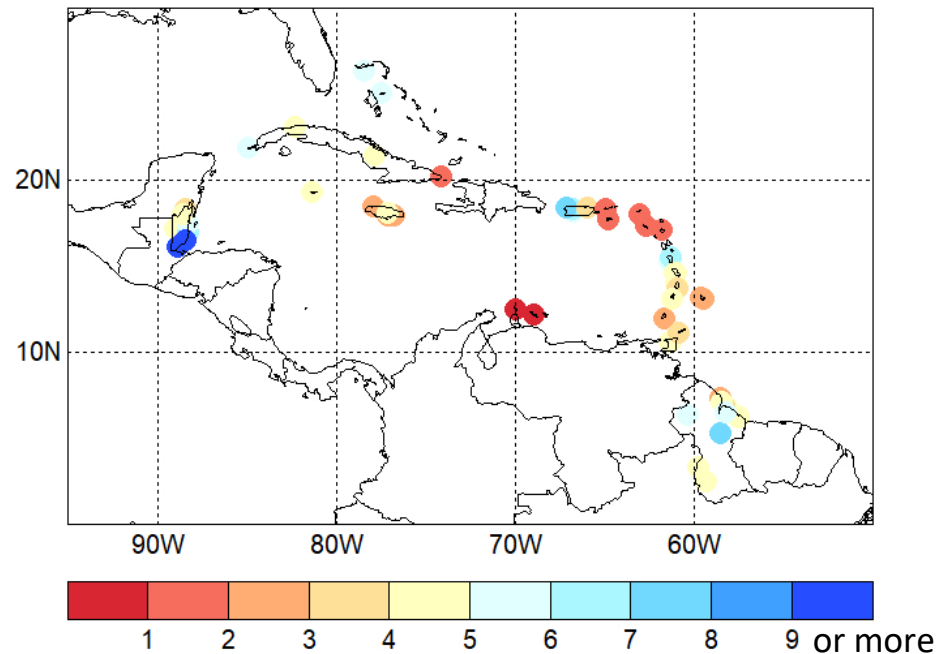
high to extremely high potential in the ABC Is., The Bahamas, Cuba, Guyana, Jamaica, Leeward Is.

Number of excess rainfall events* that could trigger flash floods in Jul. – Aug. – Sep. 2024

* excessive rainfall is defined here as at least 30 mm of rainfall within a 24-hour period

Excess rainfall events - July to Sept. 2024

Historical avg. # excess rainfall events July to Sept.



Historically: Northern and Northwest Bahamas, Southern Belize, northern interior of Guyana, mountains in the Antilles 5 or more excess rainfall events; northern Belize, other areas in the Greater & Lesser Antilles 1-5 events; ABC Islands, low-lying areas on the smallest islands usually up to 1 or 2 events.






FORECAST: Increased number of excess rainfall events in most areas.

Number of excess rainfall events* that could trigger flash floods in Jul. – Aug. – Sep. 2024

* excessive rainfall is defined here as at least 30 mm of rainfall within a 24-hour period

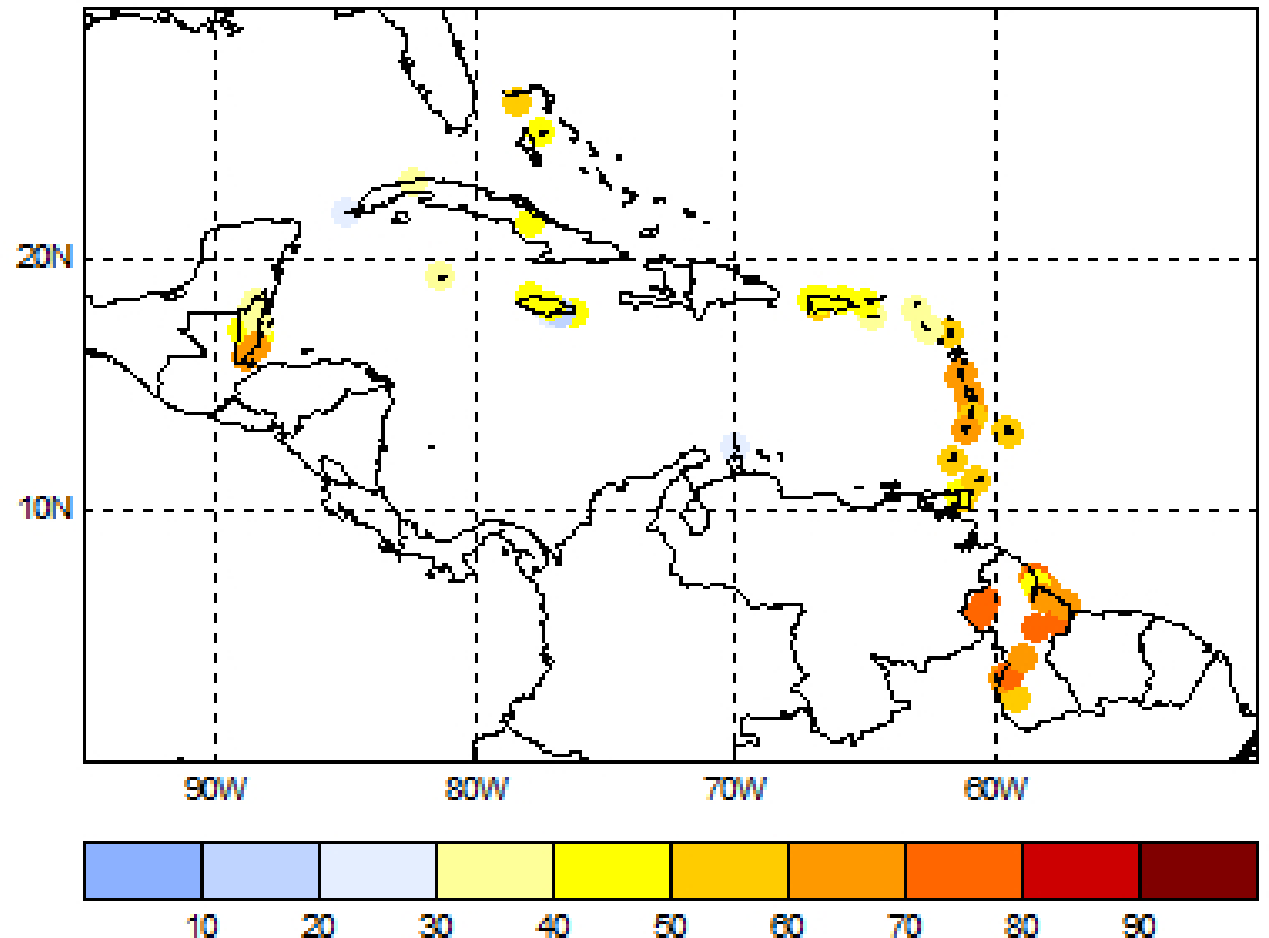
Country/Territory	(Island-) Station	JAS 2024	range	Country/Territory2	(Island-) Station2	JAS 2024	range2
Antigua & Barbuda	Antigua VC Bird	2	(0-4)	Guyana	Great Falls	5	(0-11)
Aruba	Beatrix	3	(1-4)	Guyana	Lethem	4	(1-7)
Bahamas	Freeport	3	(0-6)	Guyana	New Amsterdam	4	(0-7)
Bahamas	LPIA	6	(2-11)	Guyana	Onderneeming	5	(2-8)
Barbados	CIMH	3	(1-5)	Guyana	Rose Hall	5	(1-8)
Barbados	GAIA	4	(1-7)	Guyana	Timehri	8	(5-11)
Belize	Belmopan	5	(2-9)	Jamaica	Bodles	3	(0-6)
Belize	Central Farm	4	(1-7)	Jamaica	Manley	3	(0-6)
Belize	Libertad	3	(0-7)	Jamaica	Sangster	3	(0-6)
Belize	Melinda	4	(0-8)	Jamaica	Worthy Park	4	(0-8)
Belize	PG Airport	4	(0-8)	Martinique	Fort de France Desaix	7	(2-11)
Belize	Punta Gorda	25	(12-37)	Martinique	Lamentin Aeroport	7	(3-12)
Belize	Savannah	8	(4-12)	Puerto Rico	Adjuntas	6	(2-11)
Belize	Towerhill	4	(0-7)	Puerto Rico	Arecibo Observatory	8	(6-11)
Cayman	Grand Cayman Meteo	6	(2-10)	Puerto Rico	Coloso	8	(5-12)
Cuba	Cabo San Antonio	5	(1-9)	Puerto Rico	San Juan	3	(0-7)
Cuba	Casablanca	3	(0-7)	St. Kitts & Nevis	St Kitts RLBAirport	2	(0-4)
Cuba	Camaguey	6	(2-9)	St. Kitts & Nevis	Nevis Airport		(-)
Cuba	Punta de Maisi	2	(1-4)	Saint Lucia	GFLCharles	5	(2-8)
Curaçao	TNCC	1	(0-3)	Saint Lucia	Hewanorra	5	(1-8)
Dominica	Canefield	6	(2-9)	Sint Maarten	TNCM	2	(0-4)
Dominica	Douglas Charles	8	(3-12)	St. Vincent & the Grenadines	St Vincent ET Joshua	4	(0-8)
Grenada	MBIA	2	(1-4)	Trinidad & Tobago	Trinidad Piarco	6	(2-10)
Guyana	Aishalton	4	(0-8)	Trinidad & Tobago	Trinidad UWI St Augustine	5	(2-9)
Guyana	Apai kwa	6	(3-10)	Trinidad & Tobago	Tobago Crown Point	4	(1-7)
Guyana	Blairmont Front	4	(0-8)	USVI	St Croix	2	(0-4)
Guyana	Georgetown	6	(3-9)	USVI	St Thomas	3	(1-6)

Flash flood potential associated with excessive rainfall* zooming in on **July 2024**

Flash flood potential	Colour codes	Probability of excessive rainfall* event
EXTREMELY HIGH		>80%
HIGH		50-80%
MODERATE		20-50%
SLIGHT		10-20%
MARGINAL		0-10%

* excessive rainfall is defined here as at least 30 mm of rainfall within a 24-hour period

Probability excess rainfall event in July 2024



FORECAST: High flash flood potential in Antigua, the Northern Bahamas, Barbados, southern Belize, Guyana, mountainous areas of the Antilles, low-lying areas of the Windward Islands; moderate potential in other areas.



CARICOF
CARIBBEAN CLIMATE OUTLOOK FORUM

**Regional climate data, information, tools,
experimental and operational products
are available at
rcc.cimh.edu.bb**

Coordination:
Contact:
Authors:

Caribbean Institute for Meteorology & Hydrology
caricof@cimh.edu.bb

Dr. Cédric J. Van Meerbeeck – *Climatologist* (cmeerbeeck@cimh.edu.bb)
and Mrs. Janice Reid – *Intern (ClimSA)*

The prototype for this product was developed with the generous support
of the American People through the USAID funded BRCCC Programme in 2017.

Development Team: Dr. Cedric J. VAN MEERBEECK¹ (cmeerbeeck@cimh.edu.bb), Dr. Simon MASON²,
Dr. Hannah Nissan², Dr. Teddy ALLEN², Ms. Wazita Scott¹

¹Caribbean Institute for Meteorology and Hydrology (CIMH), Barbados

²International Research Institute for Climate and Society (IRI), USA



CARICOF
CARIBBEAN CLIMATE OUTLOOK FORUM