

# PROTOTYPE flash flood potential outlook – November to January 2022-23

**Dr. Cedric VAN MEERBEECK, Janice REID**

Caribbean Institute for Meteorology and Hydrology (CIMH), Barbados

Picture credits: Barbados Today; Rosalind Blenman (Barbados Met Service, Desiree Neverson SVG Met Office; <https://www.cnc3.co.tt/press-release/rowley-national-disaster>; <https://reliefweb.int/report/trinidad-and-tobago/trinidad-and-tobago-floods-flash-note-no-01-24-october-2018>








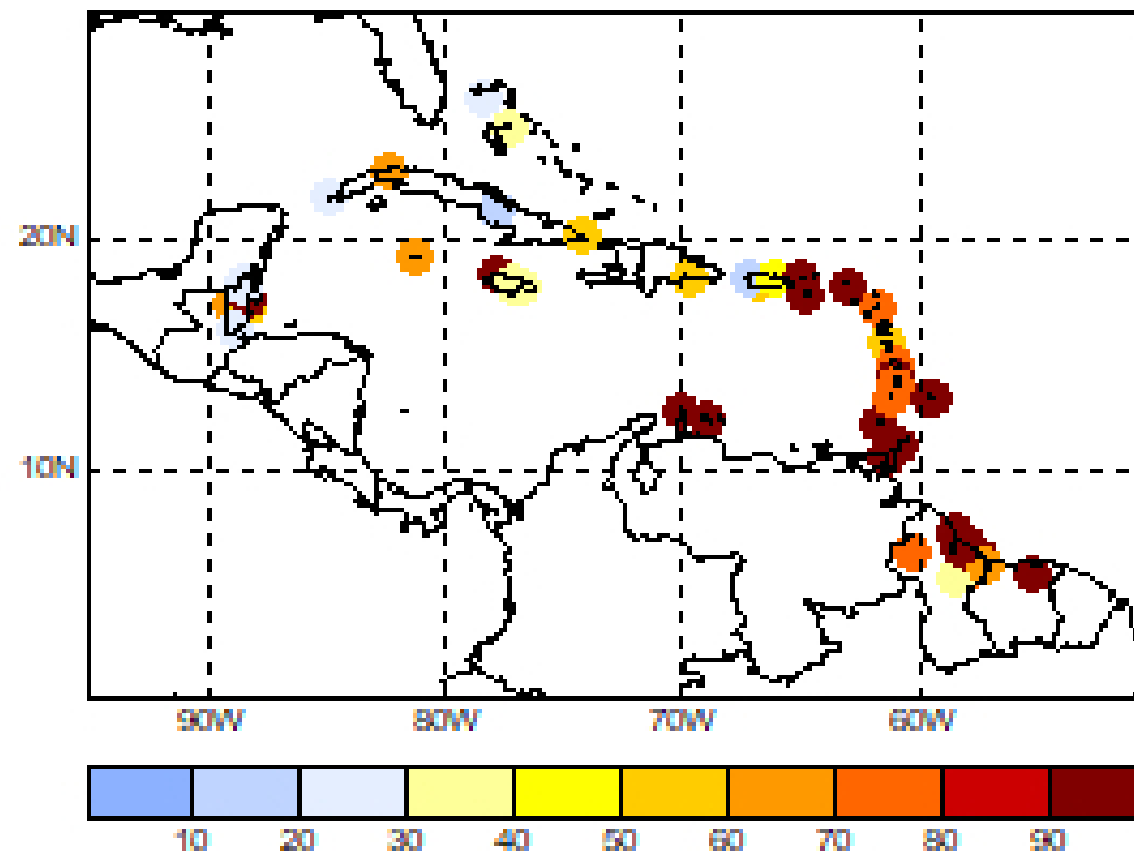
caricof@cimh.edu.bb



# Flash flood potential associated with excessively wet days – in **Nov.-Dec.-Jan. 2022-23**

Flash Flood Potential in Nov-Dec-Jan 2022-2023






Flash flood potential	Colour codes	Chance of excessive rainfall event
<b>EXTREMELY HIGH</b>		>80%
<b>HIGH</b>		50-80%
<b>MODERATE</b>		20-50%
<b>SLIGHT</b>		10-20%
<b>MARGINAL</b>		0-10%

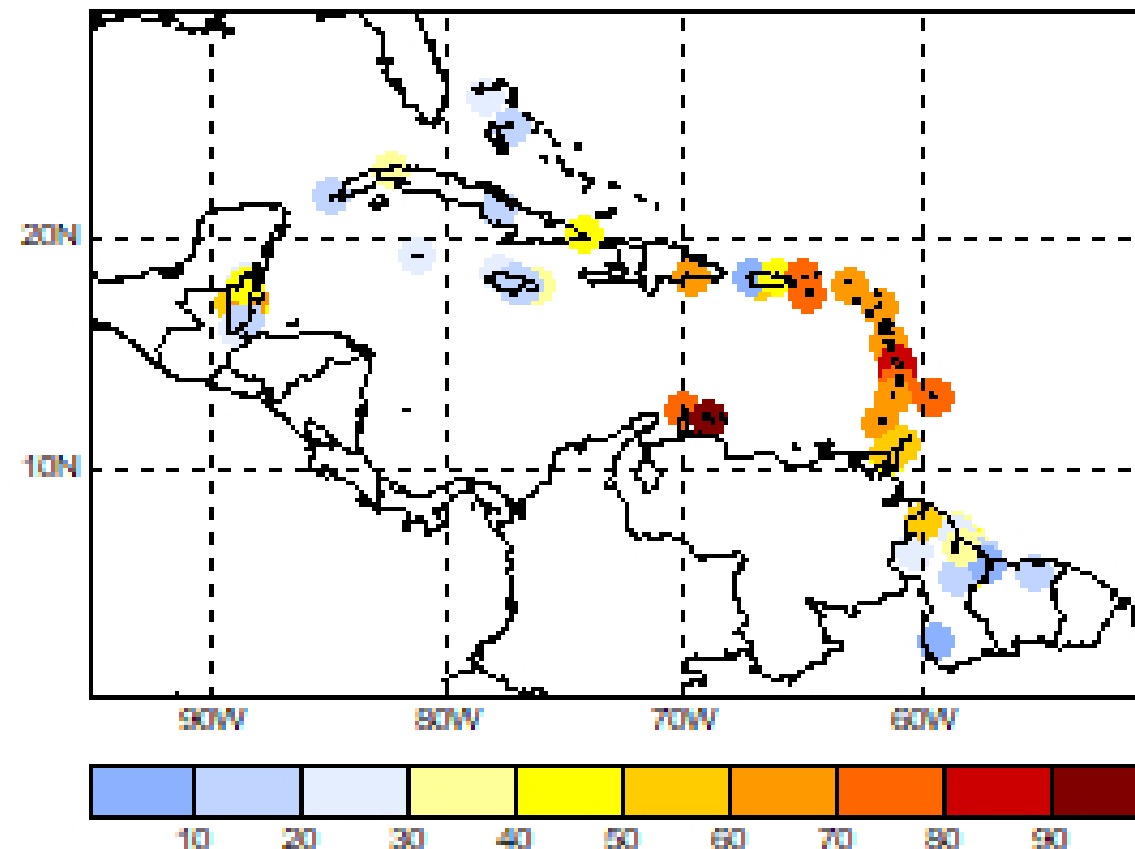


**FORECAST:** High to extremely high flash flood potential across the ABC Islands, coastal Guyana, Lesser Antilles, western Jamaica and Suriname;  
 high potential in Grand Cayman and Dominican Republic;  
 moderate to high potential in Belize, eastern Jamaica, interior Guyana, Eastern & Western Cuba;  
 slight to moderate potential in The Bahamas, central Cuba and Puerto Rico.

# Flash flood potential associated with excessively wet days – zooming in on **November 2022**

Flash Flood Potential in November 2022

Flash flood potential	Colour codes	Chance of excessive rainfall event
<b>EXTREMELY HIGH</b>		>80%
<b>HIGH</b>		50-80%
<b>MODERATE</b>		20-50%
<b>SLIGHT</b>		10-20%
<b>MARGINAL</b>		0-10%



**FORECAST:** High to extremely high flash flood potential in the ABC Island and the Lesser Antilles; high potential in the Dominican Republic and northernmost Guyana; moderate to high potential in north & central Belize and Puerto Rico; slight to moderate potential in The Bahamas, southern Belize, Grand Cayman, Cuba, Jamaica, elsewhere in Guyana and in Suriname.



**CARICOF**  
CARIBBEAN CLIMATE OUTLOOK FORUM

**Regional climate data, information, tools,  
experimental and operational products  
are available at  
[rcc.cimh.edu.bb](mailto:rcc.cimh.edu.bb)**

Coordination:  
Contact:  
Authors:

Caribbean Institute for Meteorology & Hydrology

[caricof@cimh.edu.bb](mailto:caricof@cimh.edu.bb)

Dr. Cédric J. Van Meerbeeck – *Climatologist* ([cmeerbeeck@cimh.edu.bb](mailto:cmeerbeeck@cimh.edu.bb))  
and Mrs. Janice Reid – *CREWS Project intern*

The prototype for this product was developed with the generous support  
of the American People through the USAID funded BRCCC Programme in 2017.

Development Team: Dr. Cedric J. VAN MEERBEECK<sup>1</sup> ([cmeerbeeck@cimh.edu.bb](mailto:cmeerbeeck@cimh.edu.bb)), Dr. Simon MASON<sup>2</sup>,  
Dr. Hannah Nissan<sup>2</sup>, Dr. Teddy ALLEN<sup>2</sup>, Ms. Wazita Scott<sup>1</sup>

<sup>1</sup>Caribbean Institute for Meteorology and Hydrology (CIMH), Barbados

<sup>2</sup>International Research Institute for Climate and Society (IRI), USA



**CARICOF**  
CARIBBEAN CLIMATE OUTLOOK FORUM