

CariCOF Drought Outlook

By the end of June 2021

*Coordination: Caribbean Institute for Meteorology & Hydrology
Dr. Cédric J. Van Meerbeeck - Climatologist
Dr. Teddy Allen – Assistant Climatologist
caricof@cimh.edu.bb*

Participating territories

Antigua & Barbuda, Aruba, Bahamas, Barbados, Belize, Cayman Islands, Cuba, Curaçao, Dominica, Dominican Republic, French Guiana, Grenada, Guadeloupe, Guyana, Haïti, Jamaica, Martinique, Puerto Rico, St. Barth's, St. Kitts & Nevis, St. Lucia, St. Maarten/St-Martin, St. Vincent & the Grenadines, Suriname, Trinidad & Tobago and the US Virgin Islands

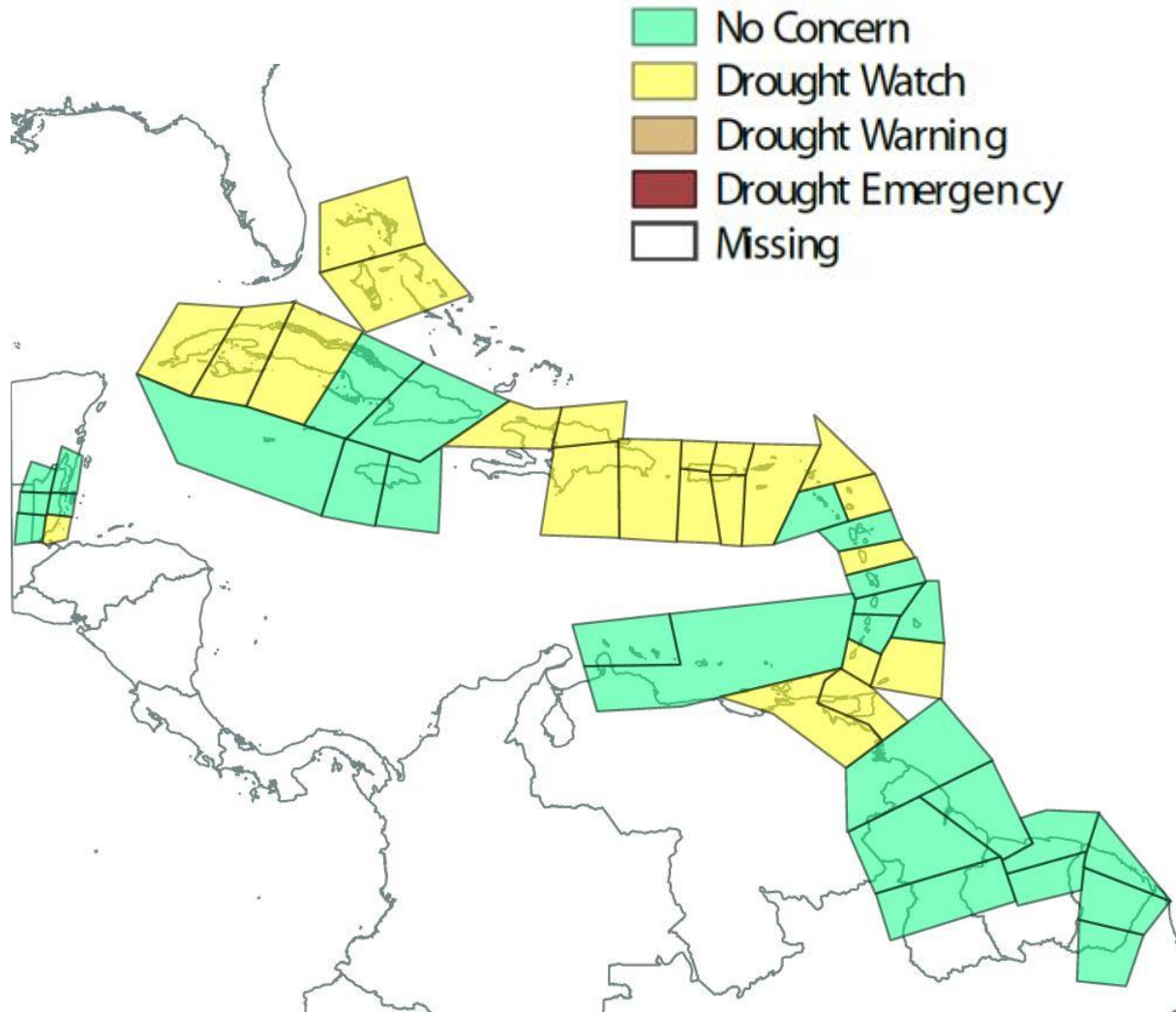


What is the predicted short term drought concern by the end of June 2021?

Current update (March 2021):

We are currently in the second half of the dry season. Currently, no major shorter term drought concern is developing throughout the region. However,

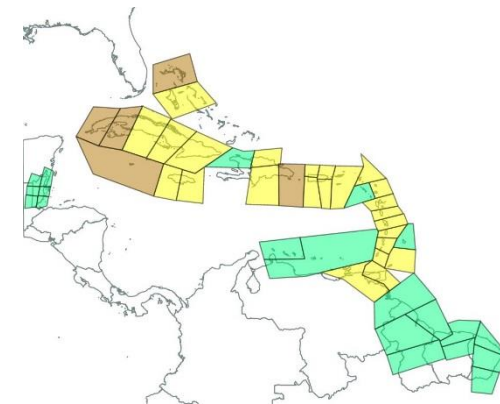
- a **drought watch** should be considered for Antigua, the north-western Bahamas, southeast Belize, Dominica, Central and Western Cuba, Grenada, Hispaniola, Puerto Rico, Sint Maarten/St-Martin, Trinidad and Tobago and USVI.



Short term drought alert levels by the end of June 2021

(updated March 2021 – covering January to June 2021)

caricof@cimh.edu.bb

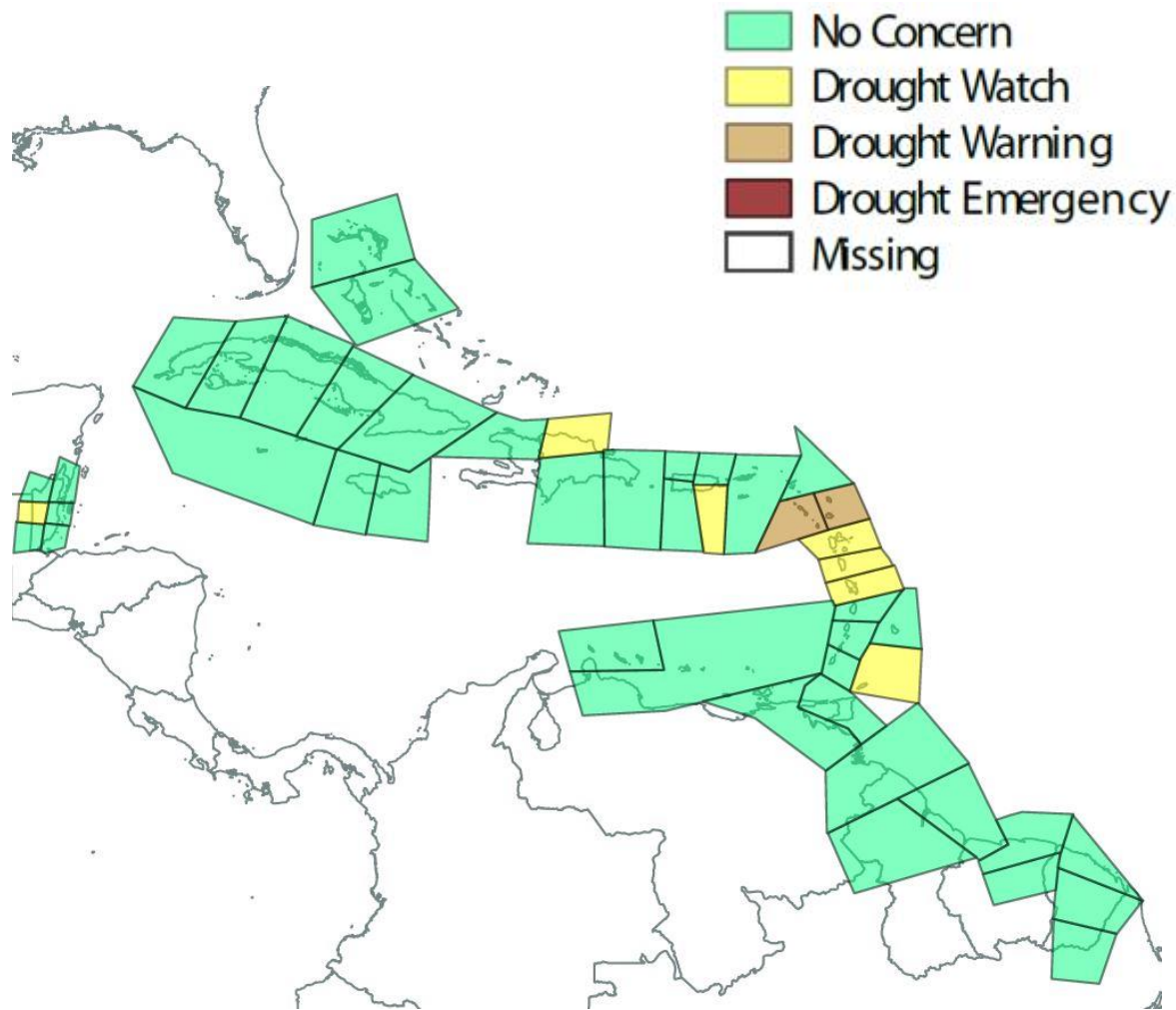


For climate information specific to your country, please consult with your national meteorological service. *CariCOF outlooks speak to recent and expected climate trends across the Caribbean in general.*



CARICOF
CARIBBEAN CLIMATE OUTLOOK FORUM

What is the predicted long term drought concern by the end of May 2021?



- This 12-month SPI-based drought outlook uses observations through February 2021, with potential impacts on large surface water reservoirs and groundwater. In general, impacts are expected if the 12-month SPI is ≤ -0.8 (*moderately dry or worse* – ref.: CDPMN).
- A **drought warning** should be considered for Antigua and St. Kitts.
- A **drought watch** should be considered for parts of western Belize, Dominica, northern parts of the Dominican Republic, Guadeloupe, Martinique, southeast Puerto Rico, and Tobago.

Long term drought alert levels by the end of May 2021

(updated March 2020 – covering June 2020 to May 2021)

Drought outlook – shorter-/longer-term concern?

- Current drought situation (up to the end of February 2021): *(more information [here](#))*
 - Moderate (or worse) shorter term drought has developed in Antigua, The northwestern and central Bahamas, Grand Cayman, south Belize, Central & Western Cuba, southwest Dominica, eastern Dominican Republic, southernmost Jamaica, Martinique, St. Kitts, St. Thomas, St. Vincent, Tobago.
 - Moderate (or worse) long term drought has developed along the southern coast of Hispaniola, St. Kitts and along the west coasts of the Windward Islands.
- Shorter term drought situation (by the end of June 2021):
 - Short term drought might possibly develop or continue Antigua, the north-western Bahamas, southeast Belize, Dominica, Central and Western Cuba, Grenada, Hispaniola, Puerto Rico, Sint Maarten/St-Martin, Trinidad and Tobago and USVI.
- Long term drought situation (by the end of May 2021):
 - Long term drought is evolving in Antigua and St. Kitts.
 - Long term drought might possibly develop in parts of western Belize, Dominica, northern parts of the Dominican Republic, Guadeloupe, Martinique, southeast Puerto Rico, and Tobago.
 - Areas ending up in long term drought by the end of May may experience significantly reduced water levels in large reservoirs, large rivers and groundwater during the dry season.

** We advise all stakeholders to keep monitoring drought and look for our monthly updates. **

**CONTINUE TO MONITOR &
CONSERVE WATER !!**

ALERT LEVEL	MEANING	ACTION LEVEL
NO CONCERN	No drought concern	<ul style="list-style-type: none"> ✓ monitor resources ✓ update and ratify management plans ✓ public awareness campaigns ✓ upgrade infrastructure
DROUGHT WATCH	Drought possible	<ul style="list-style-type: none"> ✓ keep updated ✓ protect resources and conserve water ✓ implement management plans ✓ response training ✓ monitor and repair infrastructure
DROUGHT WARNING	Drought evolving	<ul style="list-style-type: none"> ✓ protect resources ✓ conserve and recycle water ✓ implement management plans ✓ release public service announcements ✓ last minute infrastructural repairs and upgrades ✓ report impacts
DROUGHT EMERGENCY	Drought of immediate concern	<ul style="list-style-type: none"> ✓ release public service announcements ✓ implement management and response plans ✓ enforce water restrictions and recycling ✓ enforce resource protection ✓ repair infrastructure ✓ report impacts



THRESHOLDS

Drought	
Alert Levels	Probabilities
No Concern	< 33.3333
Drought Watch	33.3334 – 50
Drought Warning	50 – 83.3333
Drought Emergency	≥ 83.3334

ROC	
Discrimination	Thresholds
No	< 0.5
Poor	0.5 – 0.6
Moderate	0.6 – 0.7
Fair	0.7 – 0.8
Good	0.8 – 0.95
Very Good	> 0.95

Goodness Index	
Skill	Thresholds
Negative Skill	< 0
Very Limited	0 – 0.1
Limited	0.1 – 0.2
Moderate	0.2 – 0.25
Fair	0.25 – 0.3
Good	> 0.3



CARICOF
CARIBBEAN CLIMATE OUTLOOK FORUM

caricof@cimh.edu.bb

rcc.cimh.edu.bb

Caribbean Institute for Meteorology and Hydrology

TEL: (246) 425-1362/3 | FAX: (246) 424-4733